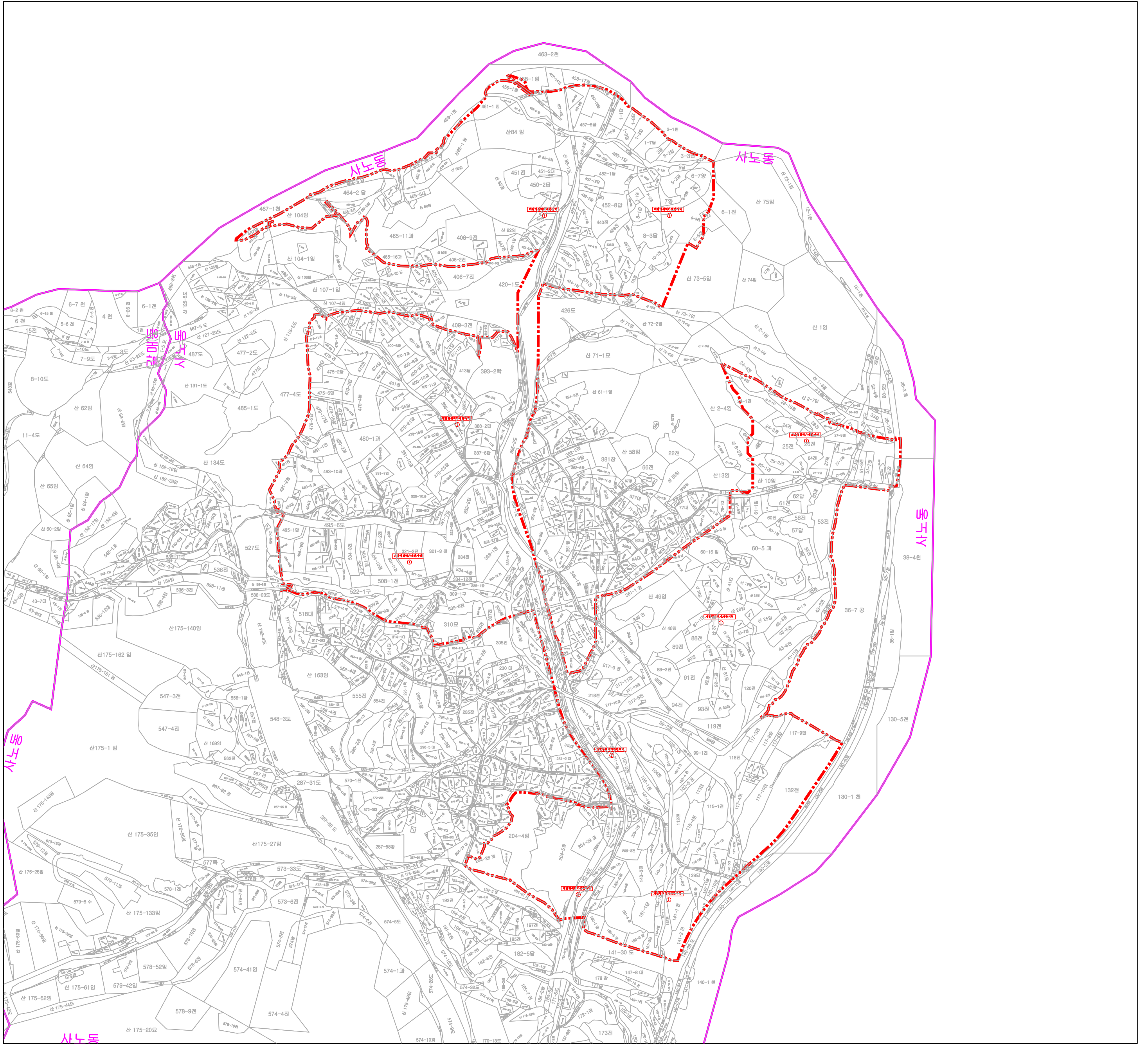





개발행위허가 제한지역



<p>도</p> <p>례</p>		<p>대 상 지</p>
		<p>리 경 계</p>
		<p>지 적 선</p>

**개발행위허가
제한지역 지정도**

(A2) SCALE = 1 : 6,000

